

Prepared by:

JDA Consultants Pty Ltd.

Consulting Surveyors & Town Planners.

ACN 010 272 090

50 Prospect Street, Fortitude Valley

Ph: 07 3252 3777

Fax: 07 3252 1291

Email: jdass@jdaconsultants.net.au

For registration plan MUST be to scale.
(DO NOT REDUCE OR ENLARGE)

Sheet of

PLAN FOR LEASE PURPOSES

Plan Showing :

Area to be leased (Hatched) being part of Level Three (8th Floor of the 15 Floor Building) situated on Lot 2 on RP 139280

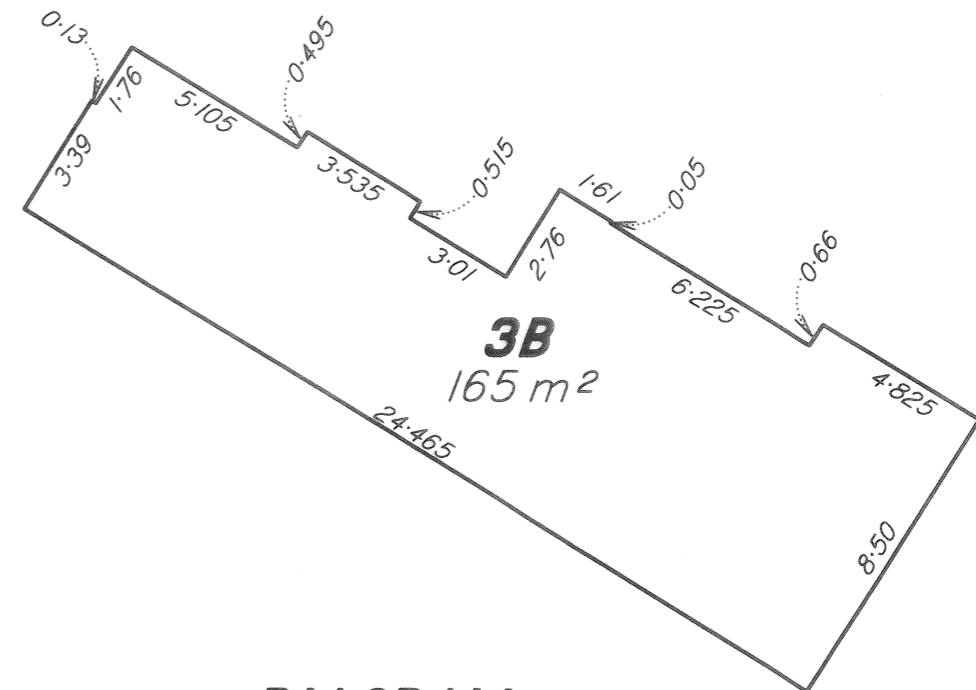
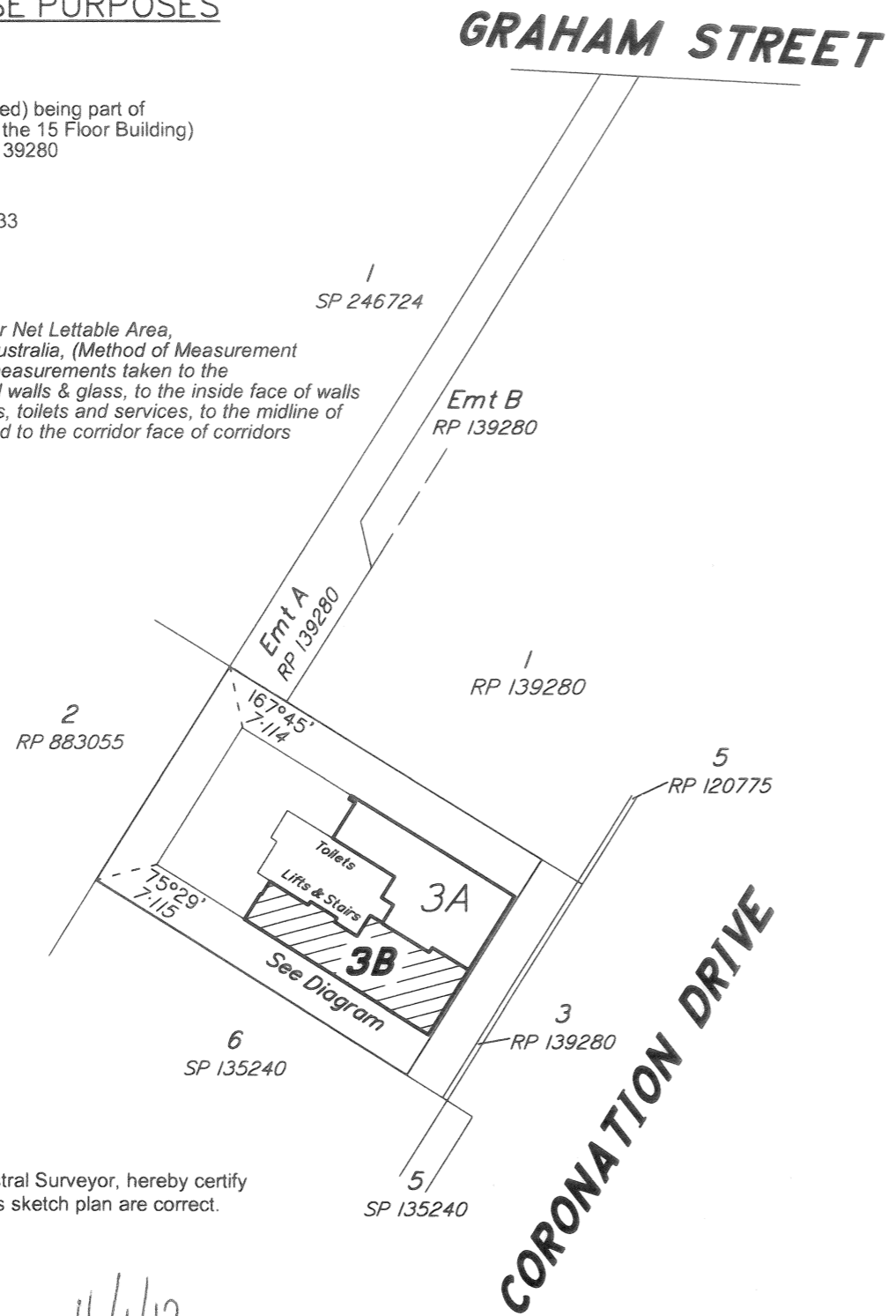
Parish : Enoggera

County : Stanley

Title Reference : 17494233

Note :

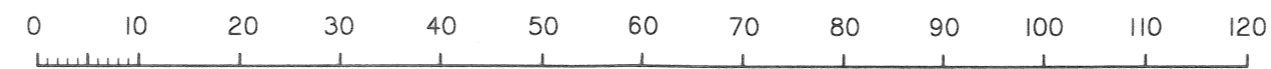
Area calculated as per Net Lettable Area, Property Council of Australia, (Method of Measurement March 1997) being measurements taken to the inside face of external walls & glass, to the inside face of walls abutting lifts, fire stairs, toilets and services, to the midline of inter-tenancy walls and to the corridor face of corridors and Lift Lobbies.



I John Martin Gibson, Cadastral Surveyor, hereby certify that the details shown on this sketch plan are correct.

[Signature]
Cadastral Surveyor

16/1/12
Date



Scale 1: 750 Lengths are in Metres