

Prepared by:

JDA Consultants Pty Ltd.

Consulting Surveyors & Town Planners.

ACN 010 272 090

50 Prospect Street, Fortitude Valley

Ph: 07 3252 3777

Fax: 07 3252 1291

Email: jdass@jdaconsultants.net.au

For registration plan MUST be to scale.
(DO NOT REDUCE OR ENLARGE)

Sheet of

I John Martin Gibson, Cadastral Surveyor, hereby certify that the details shown on this sketch plan are correct.

John Martin Gibson
Cadastral Surveyor

12/8/13
Date

PLAN FOR LEASE PURPOSES

Plan Showing :

Area to be leased (Hatched) being part of the Level Two (7th floor of the 15 Floor Building) situated on Lot 2 on RP 139280


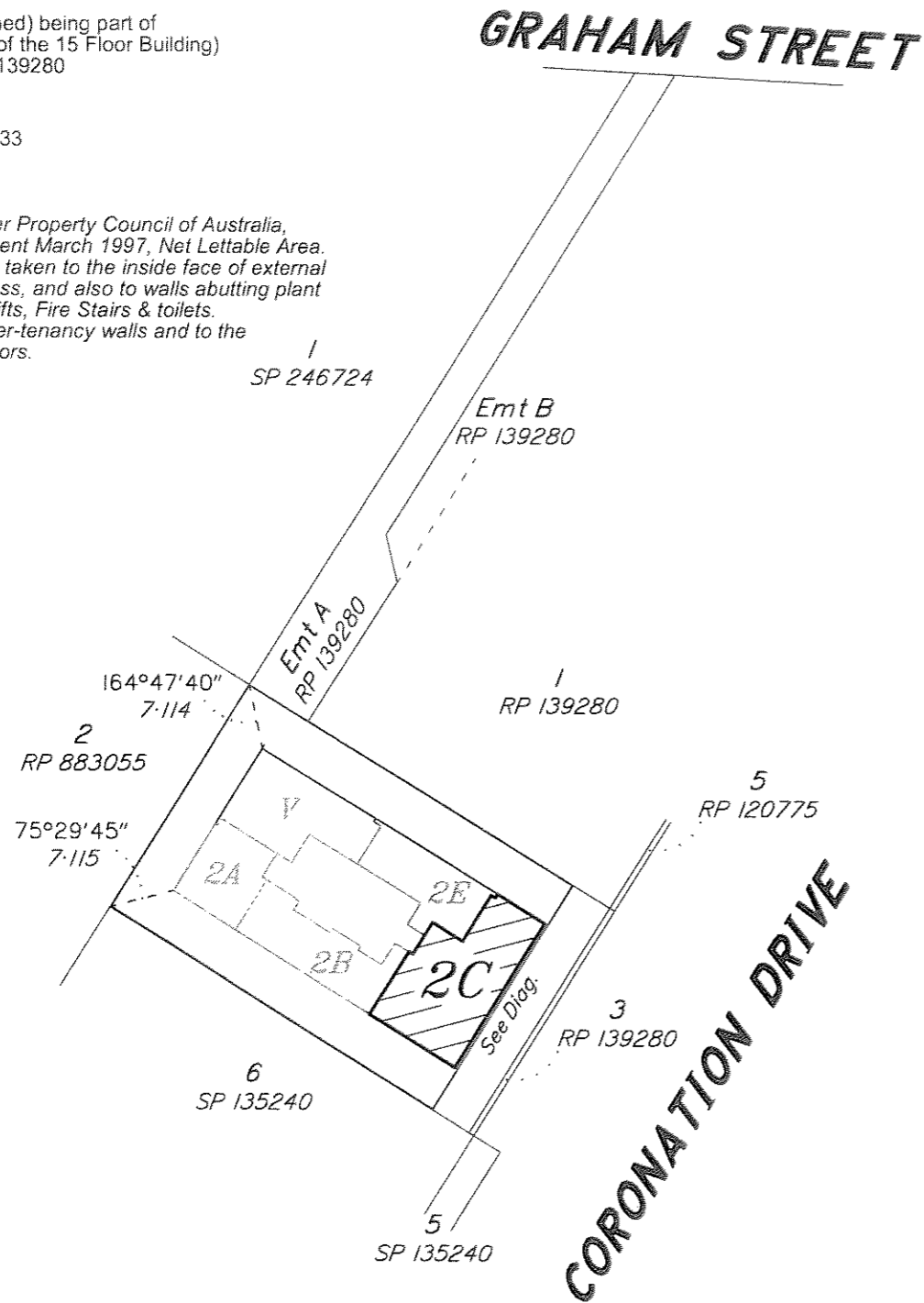
Parish : Enoggera

County : Stanley

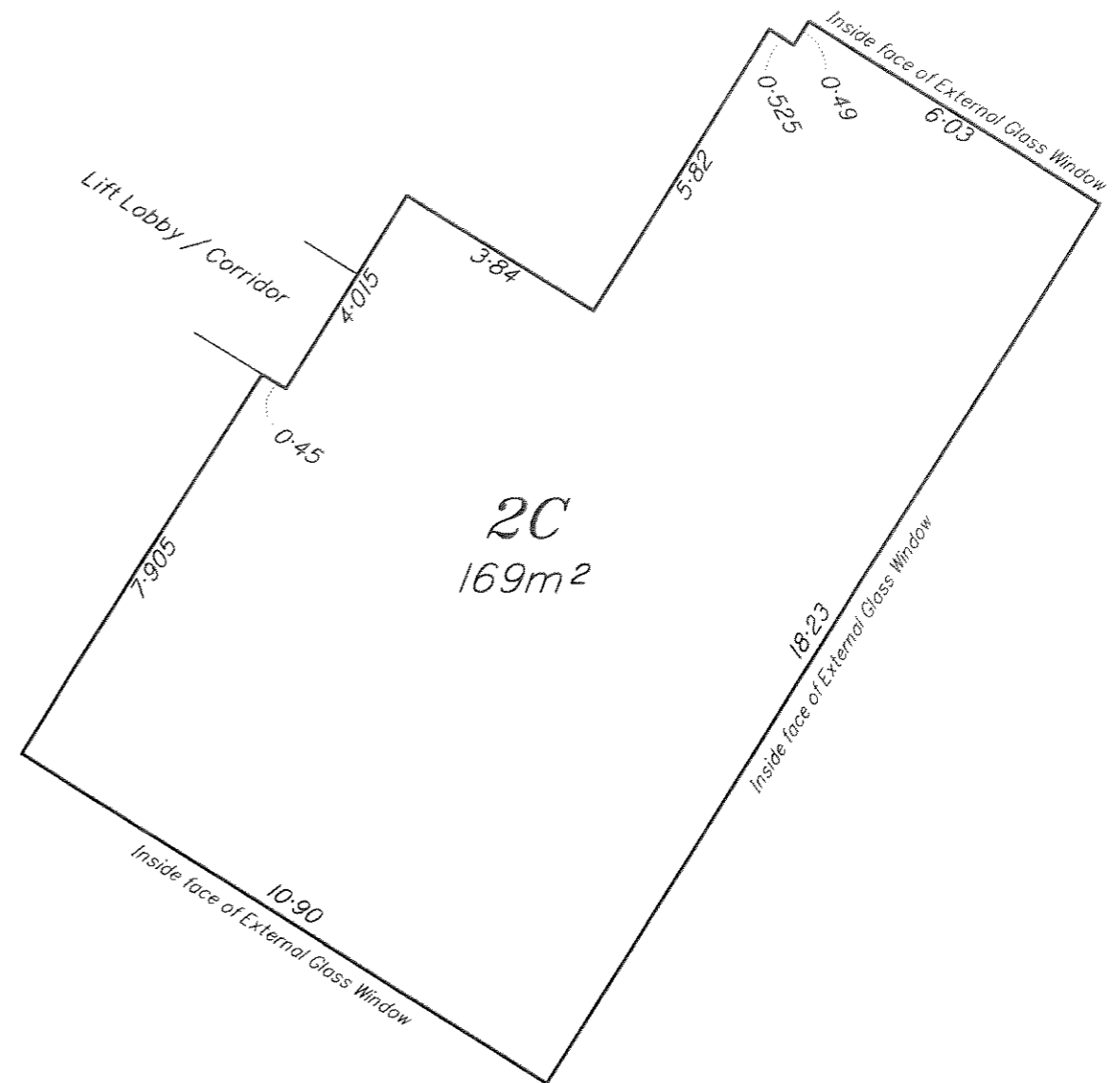
Title Reference : 17494233

Note :

Area calculated as per Property Council of Australia, Method of Measurement March 1997, Net Lettable Area. Being measurements taken to the inside face of external building walls and glass, and also to walls abutting plant and service rooms, Lifts, Fire Stairs & toilets. The the midline of inter-tenancy walls and to the corridor face of corridors.



1Z, 202 / 05 - SECOND LEVEL
20205_2c.dwg Scale 1:750 on A3 Lengths are in Metres.



Scale 1:125 on A3. Lengths are in Metres.

DIAGRAM